


















Niagara Region

Map Legend

-  Expressway with Exit Number
-  King's Highway
-  U.S./State Highway
-  Regional Road
-  Local Municipal Road
-  Proposed Road (Under Construction)
-  Railway
-  Built-up Area
-  Parkland
-  Marinas
-  Conservation Areas
-  Provincial Park
-  Niagara Parkway
-  Rural Community
-  Municipal Boundary
-  Regional Boundary
-  Niagara Escarpment

Map Scale

0 1.0 2.5 5.0
Kilometres

0 1.0 2.5 5.0
Miles

